
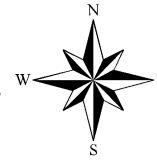





89°20'0"E 90°20'0"E 91°20'0"E 92°20'0"E 93°20'0"E 94°20'0"E 95°20'0"E 96°20'0"E

MAP NO: 2

SPATIAL FRAMEWORK OF ASSAM ON 1:50,000 GRID



Legend

-  ASSAM 50K GRID
-  ASSAM DISTRICT BOUNDARY
-  ASSAM STATE BOUNDARY

Prepared By
 Assam Remote Sensing Application Centre (ARSAC)
 (ASTE Council, Dept. of Science & Technology, GOA)
 Bigyan Bhawan, G.S. Road
 Guwahati-5, Assam

Prepared For
 PMU, APFBC Society
 Panjabari, Guwahati-32

89°20'0"E 90°20'0"E 91°20'0"E 92°20'0"E 93°20'0"E 94°20'0"E 95°20'0"E 96°20'0"E